

DATE: 02/16/99 AGENDA ITEM # 4.  
( ) APPROVED ( ) DENIED  
( ) CONTINUED TO \_\_\_\_\_

**MINUTES OF THE ADJOURNED REGULAR MEETING**  
**NACIMIENTO WORKSHOP**  
**JANUARY 27, 1999**

**CALL TO ORDER**

**PLEDGE OF ALLEGIANCE**

**ROLL CALL** Councilmembers Tom Baron, Walt Macklin, Frank Mecham, Lee Swanson & Mayor Duane Picanco

**PUBLIC COMMENTS**

**DISCUSSION**

1. **Nacimiento Pipeline**

Presentation by John Johnson of Carollo Engineers regarding construction alignment alternatives for the Nacimiento pipeline through Paso Robles. (See Exhibit A)

**It was the consensus of the City Council to continue this item for discussion until such time as the County of San Luis Obispo has additional information as to the location in which the water from Lake Nacimiento will come into the City of Paso Robles.**

**ADJOURNMENT:** to **THE REGULAR CITY COUNCIL MEETING ON TUESDAY, FEBRUARY 2, 1999, 7:30 PM AT THE LIBRARY/CITY HALL CONFERENCE CENTER, 1000 SPRING STREET.**

Respectfully submitted,

---

Madelyn Paasch, City Clerk

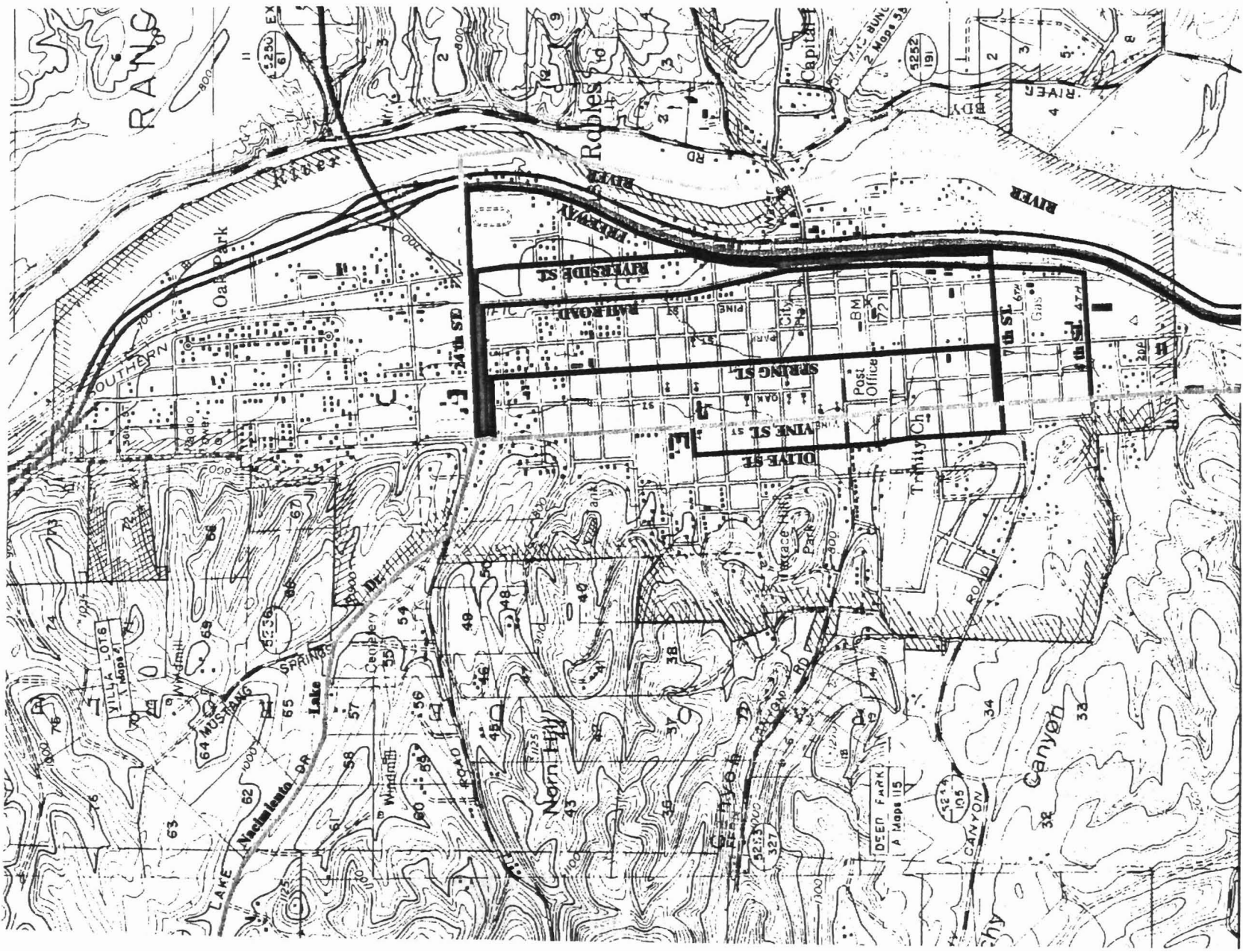
**THESE MINUTES ARE NOT OFFICIAL NOR A PERMANENT PART OF THE RECORDS UNTIL APPROVED BY THE CITY COUNCIL AT THEIR NEXT REGULAR MEETING.**

RIMC Code:  
Date: 01/27/99  
File Plan/GE Cat.:  
Subject: Minutes  
Location: City Clerk  
Retention: Permanent  
Other:

# **Pipeline Route Alternatives Through Paso Robles**

**Nacimiento Water Supply Project- Phase 2  
San Luis Obispo County**

- **Introduction**
- **Route Comparison Matrix**
- **Discuss Viable Routes**
- **Construction Procedures**
- **Questions/Comment**



Pipeline Route Alts  
 for  
 Paso Robles  
 Nacimiento Water Supply Project-Phase II  
 San Luis Obispo County

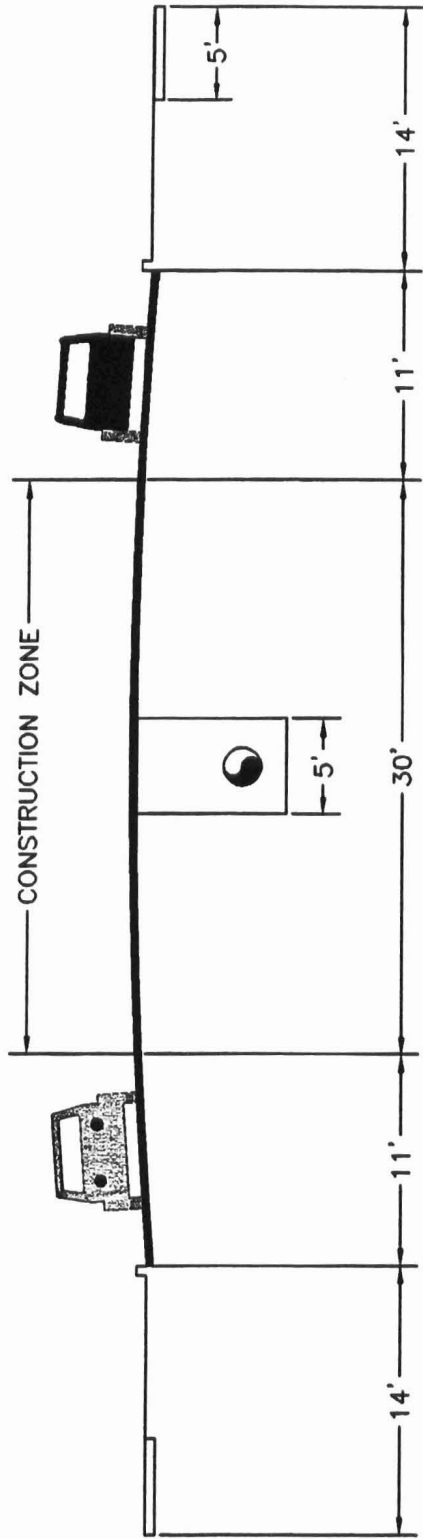
**Nacimlento Water Supply Project- Phase 2  
 San Luis Obispo County  
 Pipeline Route Alternatives Through Paso Robles**

<b>Route</b>	<b>Cost*</b>	<b>Pros*</b>	<b>Cons*</b>	<b>Engineering/Operations Viability</b>
Salinas River	-	Single owner, no traffic	Permit questionable, unstable foundation, environmentally destructive	No
Hwy 101 ROW	-	Single owner, open area	ROW unavailable, restricted construction access	No
Oil/gas/utility easements	-	-	Unable to find an oil easement running north & south around Paso Robles, mountain elevation more than present pumping head	No
RR Alignment	Additional \$1.25 million <i>over Vine St. cost</i>	Open area, single owner	Too many buildings too close to ROW on private land, costly	Yes
Spring St.	Additional \$0.7 million	Wide street, public ROW	High traffic, serious business disruption,	Yes
Riverside	Additional \$1.4 million	Public ROW	Moderate business disruption, moderate to serious traffic, costly	Yes

**Nacimlento Water Supply Project- Phase 2  
 San Luis Obispo County  
 Pipeline Route Alternatives Through Paso Robles- Continued**

<b>Route</b>	<b>Cost*</b>	<b>Pros*</b>	<b>Cons*</b>	<b>Engineering/Operations Viability</b>
Olive/Vine	Additional \$280,000	Miss most of historical area, less business traffic, public ROW	Narrow road width, higher cost	Yes
Vine St.	-	Moderate business traffic, Public ROW, wide street, could maintain traffic each way, shortest distance	Through historical area, moderate business disruption	Yes

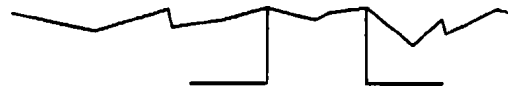
\* All alternatives are compared to Vine Street.



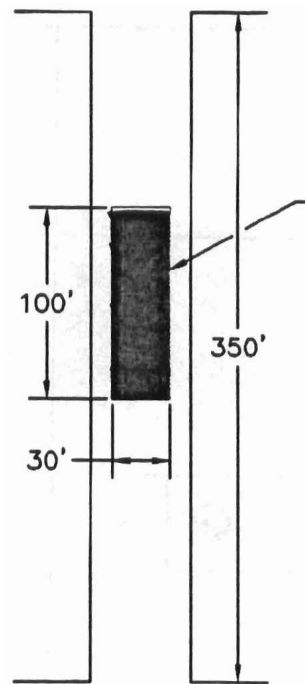
SCALE 1" = 10'

ELEVATION

Vine St. Cross Section  
Paso Robles  
Nacimiento Water Supply Project—Phase II  
San Luis Obispo County



STREET



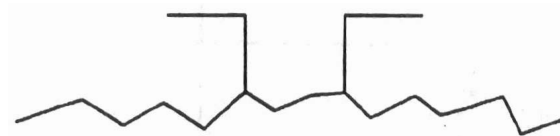
CONSTRUCTION ZONE  
200 FT PER DAY

100'

350'

30'

STREET



SCALE 1" = 100'

PLAN VIEW

### Vine St. Plan

Paso Robles  
Nacimiento Water Supply Project-Phase II  
San Luis Obispo County